

Clear Lake – Marshall county

Map Creation: October, 2002

Sonar Survey: June, 2002

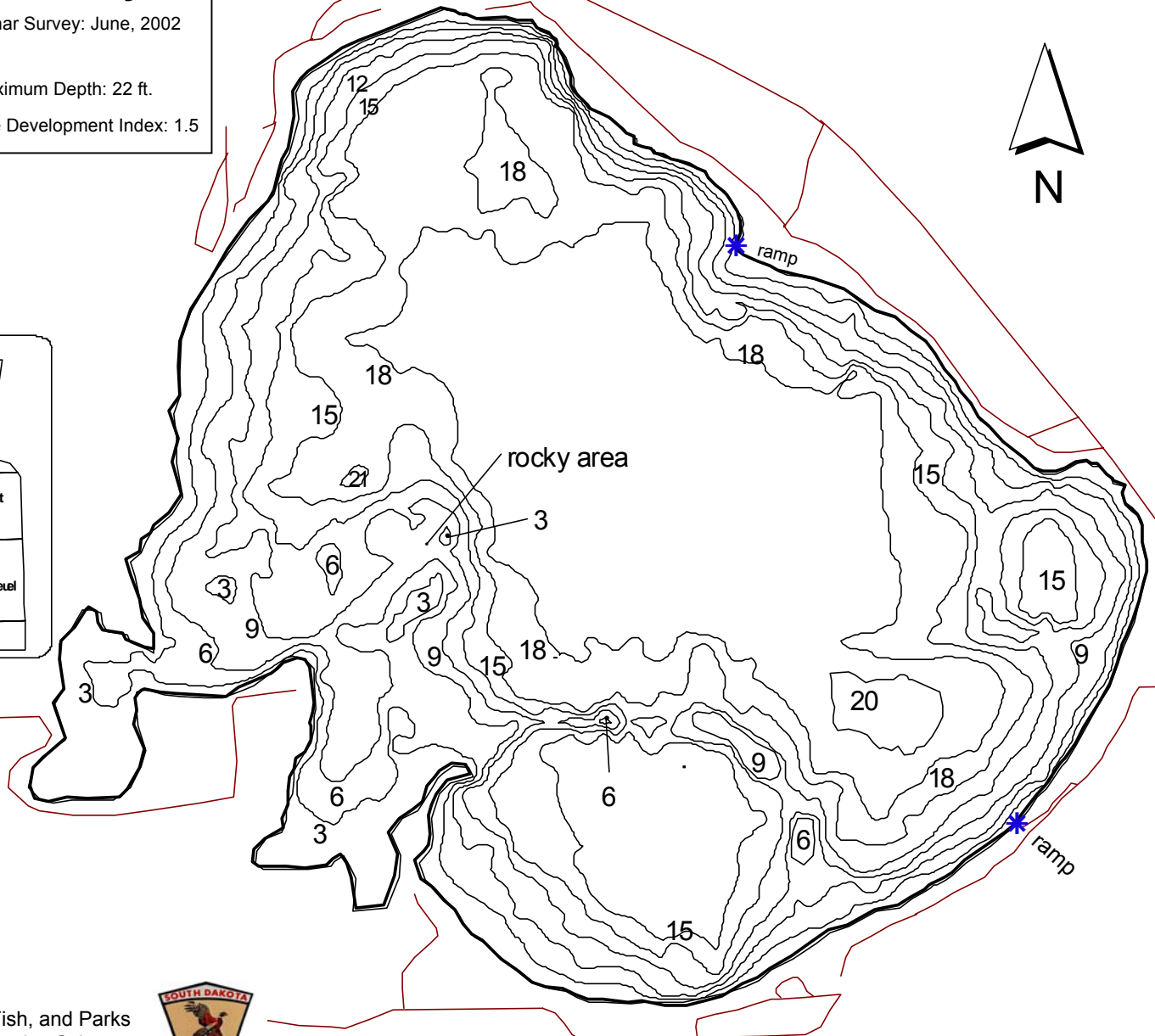
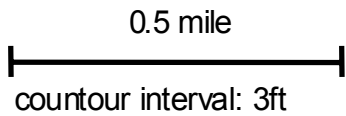
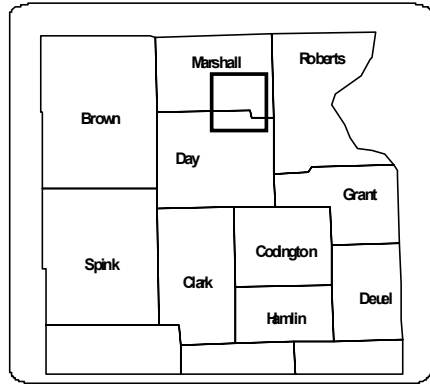
Shoreline: Landsat 7, August, 2000

Lake Area: 1170 acres

Maximum Depth: 22 ft.

Mean Depth: 12.4 ft

Shoreline Development Index: 1.5



South Dakota Game, Fish, and Parks
SDSU Wildlife and Fisheries Sciences

